

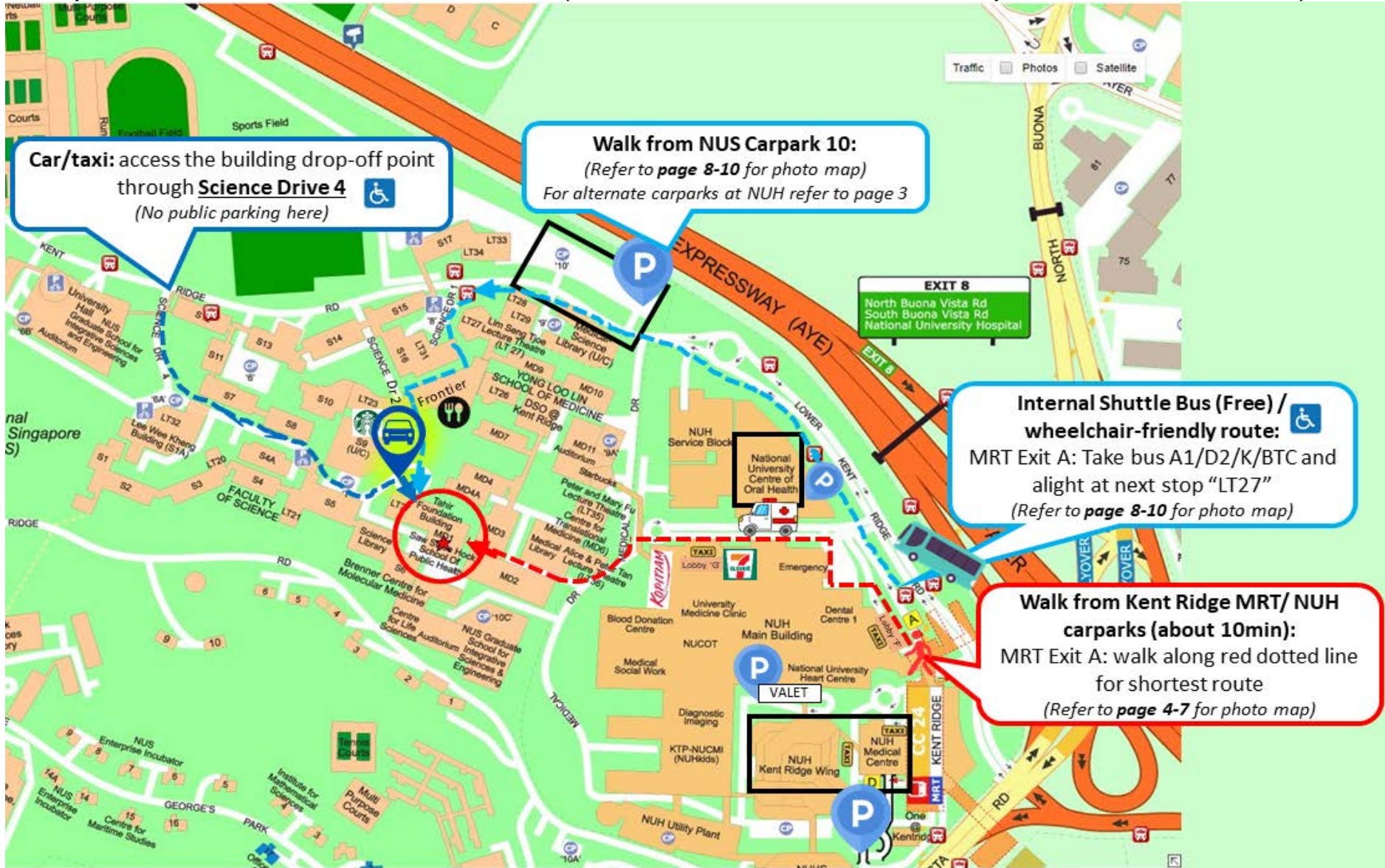
# SINGAPORE POPULATION HEALTH STUDIES (SPHS)

## Tahir Foundation Building (MD1), 12 Science Drive 2, #11-01G, S117549

For help with directions, call 8030 5724 (0800h-1730h Mon-Sat, except Wed, Sun and PH)



google maps



Source of map: Street Directory

Version dated 08 May 2024

**By MRT:** (Refer to page 4-7 for photo map)

From Kent Ridge MRT station (CC24) exit via Exit A, turn left and walk past NUH Main Building Lobby F. Follow the sheltered path towards the Emergency departments. Walk towards the taxi stand/ pick up point of NUH Main Building Lobby G and walk towards Medical Drive. Take the pedestrian crosswalk until you see the Medical School (MD6) building. Turn left in front of MD6, walk past the staircase and follow the path uphill. Walk up the slope towards MD2 and follow along the sheltered walkway under the building. Walk up 1 flight of stairs and continue straight until you see the elevators – you have arrived at the 2nd floor of Tahir Foundation Building (MD1).

Take the elevator to **Level 11** and follow the sign “**Singapore Population Health Studies**”. We are at **#11-01G**.

**By Bus**

Bus services available near Tahir Foundation Building (MD1):

Bus Stop	Bus service no.
18079 (Opp NUH) and 18071 (NUH) along Ayer Rajah Expressway (AYE)	97, 197, 198, 963
15139 (Opp Kent Ridge Stn) on South Buona Vista Road	92, 200
18221 (NUH) and 18239 (Opp NUH) along Lower Kent Ridge Road	95
18331 Kent Ridge Stn Exit A/NUH (bus stop 3) along Lower Kent Ridge Road	95, A1, D2, K, BTC
18301 Lim Seng Tjoe Bldg (LT27) along Lower Kent Ridge Road	95, A1, D2, K, BTC

Depending on the bus stop you alight at, follow the closest route according to the overview on page 1.

For NUS internal shuttle bus, alight at LT27 bus stop and refer to page 8-10 for photo map.

**By Car / Taxi (Drop-off only)**

From AYE (towards Changi Airport)

Exit 8 on to North Buona Vista Road, turn right at traffic lights on South Buona Vista Road and go forward ahead, turn right to Lower Kent Ridge Road. At the roundabout, take the 1st exit and stay on Lower Kent Ridge Rd. Turn left into **Science Drive 4**.

From AYE (towards Tuas)





Exit 8 to South Buona Vista Road and continue straight onto Lower Kent Ridge Rd. At the roundabout, take the 1st exit and stay on Lower Kent Ridge Rd. Turn left into **Science Drive 4**.

At Science Drive 4, go past the gantry barrier, follow straight till the T-junction. After which, turn left down the slope via the Fire Engine Access. Go straight all the way until you reach a fork. Keep left and you will arrive at the drop-off point / roundabout in front of Tahir Foundation Building (MD1) – you have arrived at the 1st floor of Tahir Foundation Building (MD1). Please enter the glass doors and take the elevator to **Level 11** (follow the sign “**Singapore Population Health Studies**”).

For **Persons on wheelchair** please turn right at the fork, go up the slope and drop off behind the building at the 2nd floor of Tahir Foundation Building (MD1).

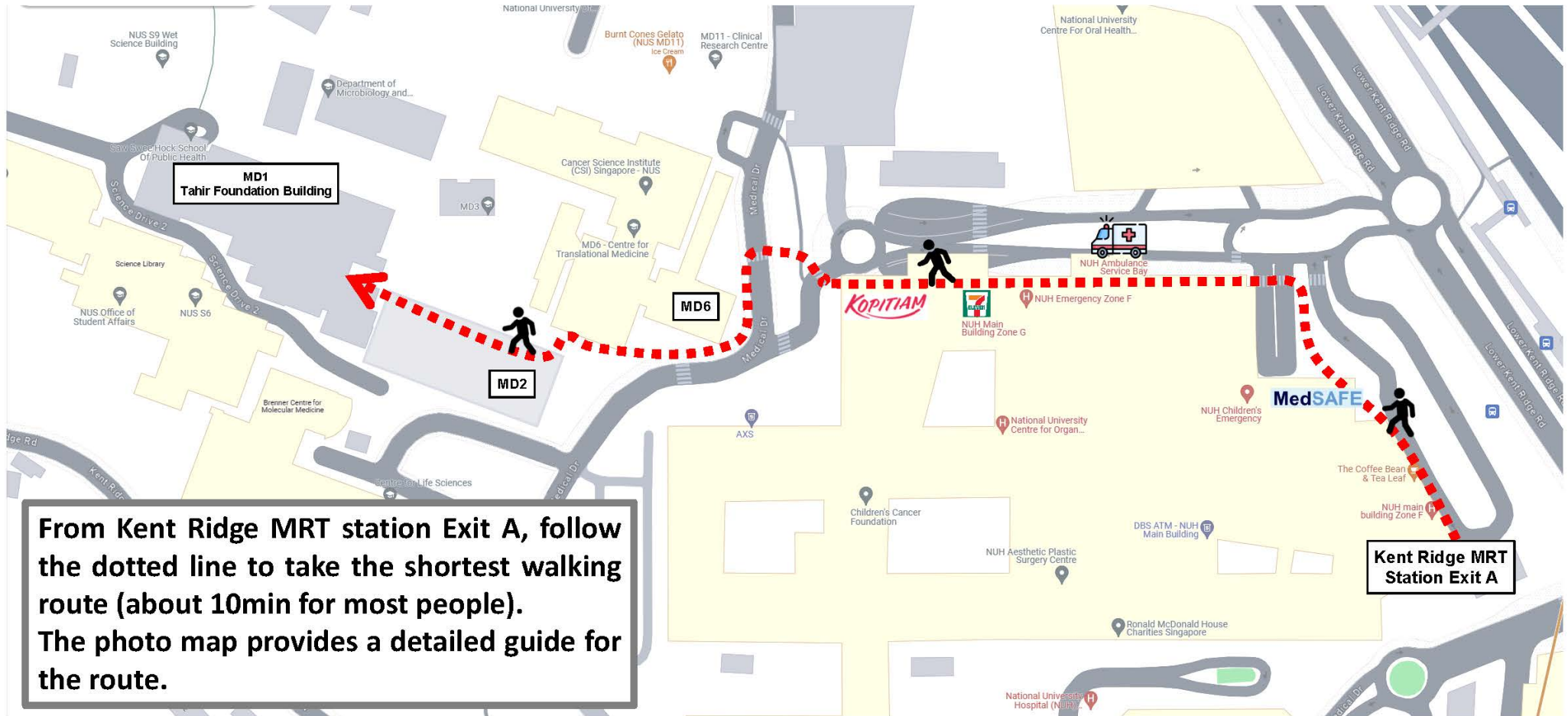


**Parking** (Depending on the parking lot you alight at, follow the closest walking route according to the overview on page 1)

Car parks	On Google Maps	Parking rates
<p>NUS Car park 10 (CP10V) Opposite Medical+Science Library along Lower Kent Ridge Road. Medical+Science Library postal code: 119083</p>		<p>Public car park rates at NUS, excluding Sundays and Public Holidays:</p> <ul style="list-style-type: none"> <li>- Mondays to Fridays (8:30am to 7:30pm) \$0.035 per minute</li> <li>- Saturdays (8:30am to 5pm) \$0.035 per minute</li> </ul>
<p>National University Centre for Oral Health (NUCOHS) building – Levels 2 to 4 NUCOHS postal code: 119085</p>		<p>Public car park rates at NUH, including Public Holidays:</p> <ul style="list-style-type: none"> <li>- Mondays to Sundays (12:00am to 11:59pm) \$0.036 per minute (Motorcycles park for free)</li> </ul>
<p>NUH Kent Ridge Wing – Basement and Level 1 NUH postal code: 119074</p>		
<p>NUH Medical Centre – Level 5, 6, 7, and 7A NUH postal code: 119074</p>		
<p>NUH valet parking service (Beside the entrance to NUH Medical Centre car park Zone B from Lower Kent Ridge Road, follow signs to Zone E) NUH postal code: 119074</p>		<p>Mondays to Fridays (7:00am to 6:30pm) - flat charge of \$8 (including car park fee)</p> <p><i>* If your visit will be 4 hours or more, the valet parking option is the least expensive.</i></p>

# From Kent Ridge MRT to SPHS Study Site Tahir Foundation Building (MD1) #11-01G

## (walking from Kent Ridge MRT)



From Kent Ridge MRT station Exit A, follow the dotted line to take the shortest walking route (about 10min for most people). The photo map provides a detailed guide for the route.

Source of map: Google Maps

# From Kent Ridge MRT to SPHS Study Site Tahir Foundation Building (MD1) #11-01G

(walking from Kent Ridge MRT)



At Circle Line Kent Ridge MRT, exit via **Exit A** and turn left.



Walk past NUH Main Building Lobby F.



Walk past the **MedSAFE** pick up point.



Follow the **sheltered path** towards the **Emergency** departments.



Walk past the **Emergency** departments and **ambulance bay**.




Walk past **7-eleven** and **Kopitiam** at Main Building **Zone G**.

# From Kent Ridge MRT to SPHS Study Site Tahir Foundation Building (MD1) #11-01G

(walking from Kent Ridge MRT)



Cross the **pedestrian crossing** and walk up the **staircase**.



Cross the **pedestrian crossing**, turn left and walk past the **staircase** in front of MD6.



Follow the **pavement** and turn right.



Cross the road to the other **pavement**.



Walk up the **slope** and turn left.



Cross over to the **sheltered walkway** under MD2 building, turn right and walk straight.

# From Kent Ridge MRT to SPHS Study Site Tahir Foundation Building (MD1) #11-01G

(walking from Kent Ridge MRT)



Walk towards MD1  
Tahir Foundation Building.



Walk up the staircase.



Walk straight to the lift lobby and take the lift to level 11.  
This is level 2 of the building. To go back to NUH/MRT after your visit, remember to take the lift to level 2.

# From Kent Ridge MRT to SPHS Study Site Tahir Foundation Building (MD1) #11-01G

(by free internal shuttle bus service & walking/ )



At Circle Line Kent Ridge MRT, exit via **Exit A** and turn right.



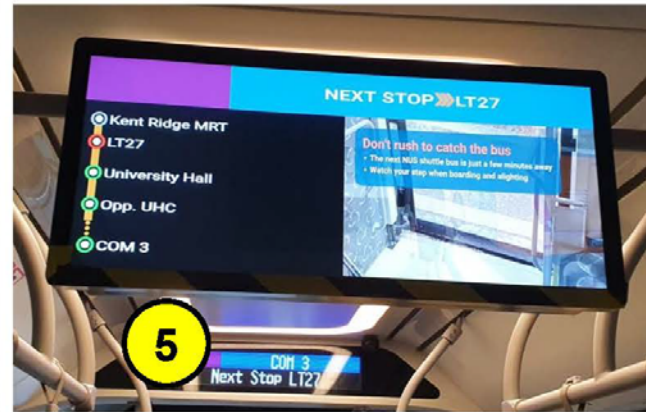
Go straight and turn left just before the **underpass entrance**.




Follow the **sheltered path** towards **bus stop 3** (bus stop ID: 18331).



Board the free **NUS Internal Shuttle Bus** service numbers **A1 / D2 / K / BTC**




Alight at the next stop **LT27** (bus stop ID: 18301).



From the LT27 bus stop, go past the **“Science”** signage, turn left and continue along the **pavement**.



# From Kent Ridge MRT to SPHS Study Site Tahir Foundation Building (MD1) #11-01G

(by free internal shuttle bus service & walking/ )



Continue to follow the **pavement**.



Continue to follow the **pavement** and go past the **carpark**.



Turn left at this junction and head towards the **sheltered walkway**.



Continue along the sheltered walkway towards the **ramp**.



Continue along the **ramp**.



At the top of the ramp, exit via this **doorway** leading to the canteen.

# From Kent Ridge MRT to SPHS Study Site Tahir Foundation Building (MD1) #11-01G

(by free internal shuttle bus service & walking/ )



Go through the canteen towards the other end of the canteen.



At the end of the canteen, turn left and head for Tahir Foundation Building.



Cross the road to the foyer of MD1 Tahir Foundation Building.



Head towards the building entrance.



Continue walking, stay right and turn into the level 1 lift lobby.



Enter lift lobby to take the lift to Level 11.  
For wheelchair/PMA users, please call hotline 8030 5724 if you are not able to open these doors.